



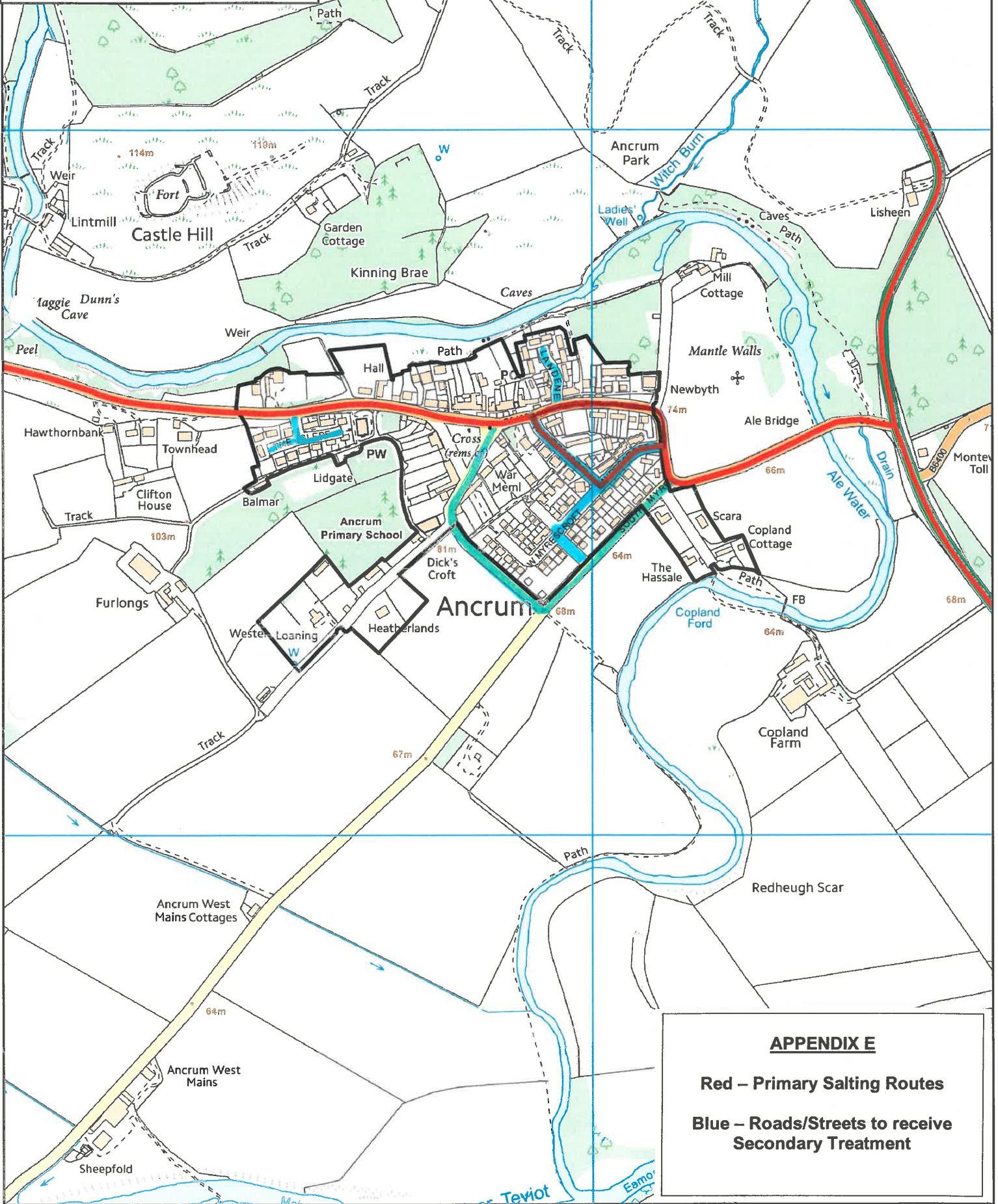
1:7,000  
(A4)



# Secondary Salting Routes Ancrum

Reproduced by permission of Ordnance Survey on behalf of HMSO. © Crown copyright and database right 2015. All rights reserved. Ordnance Survey Licence number 100023423.

IST ID: 121846



## APPENDIX E

- Red – Primary Salting Routes**
- Blue – Roads/Streets to receive Secondary Treatment**



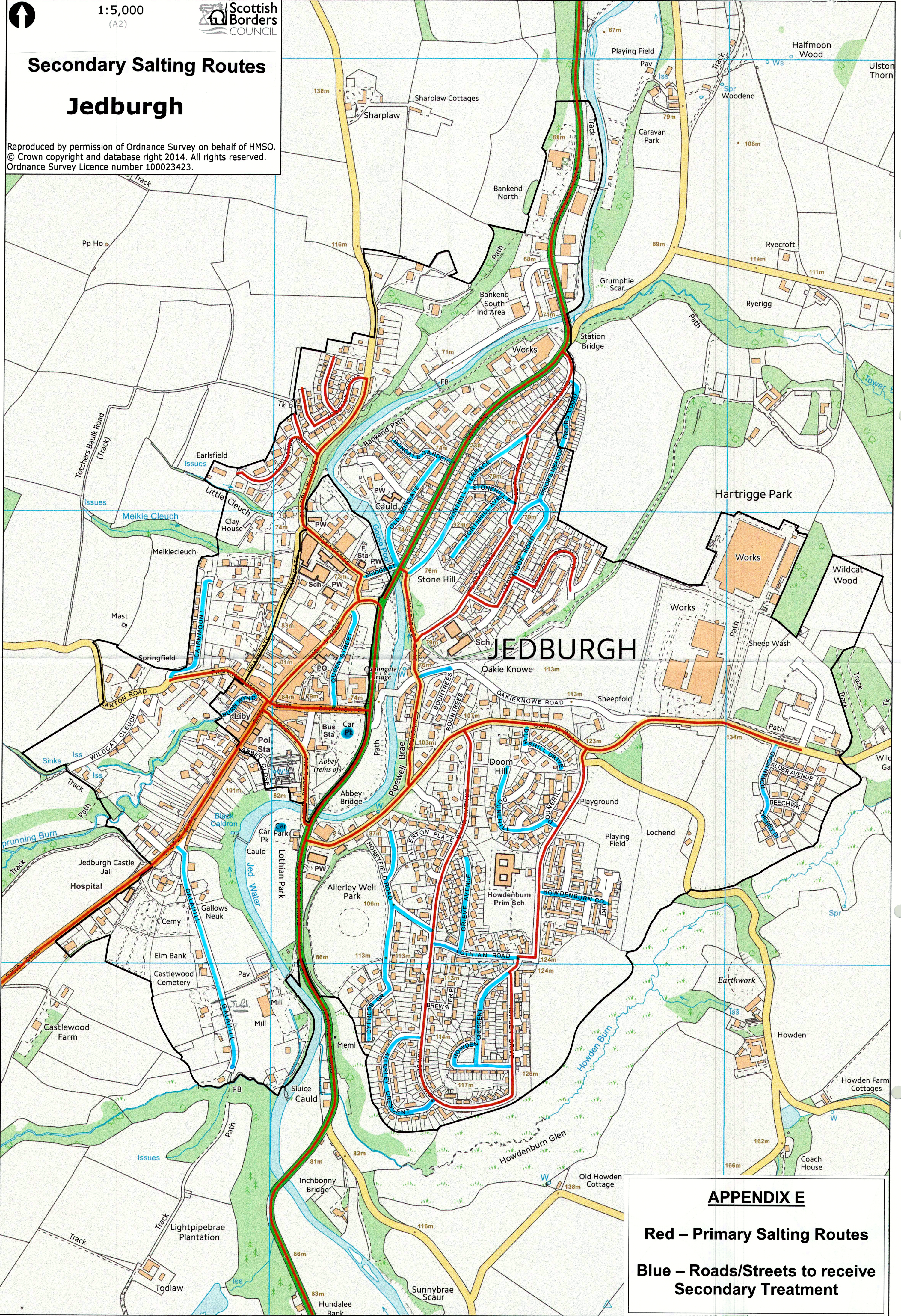
1:5,000  
(A2)



# Secondary Salting Routes

## Jedburgh

Reproduced by permission of Ordnance Survey on behalf of HMSO.  
© Crown copyright and database right 2014. All rights reserved.  
Ordnance Survey Licence number 100023423.



### APPENDIX E

- Red – Primary Salting Routes
- Blue – Roads/Streets to receive Secondary Treatment

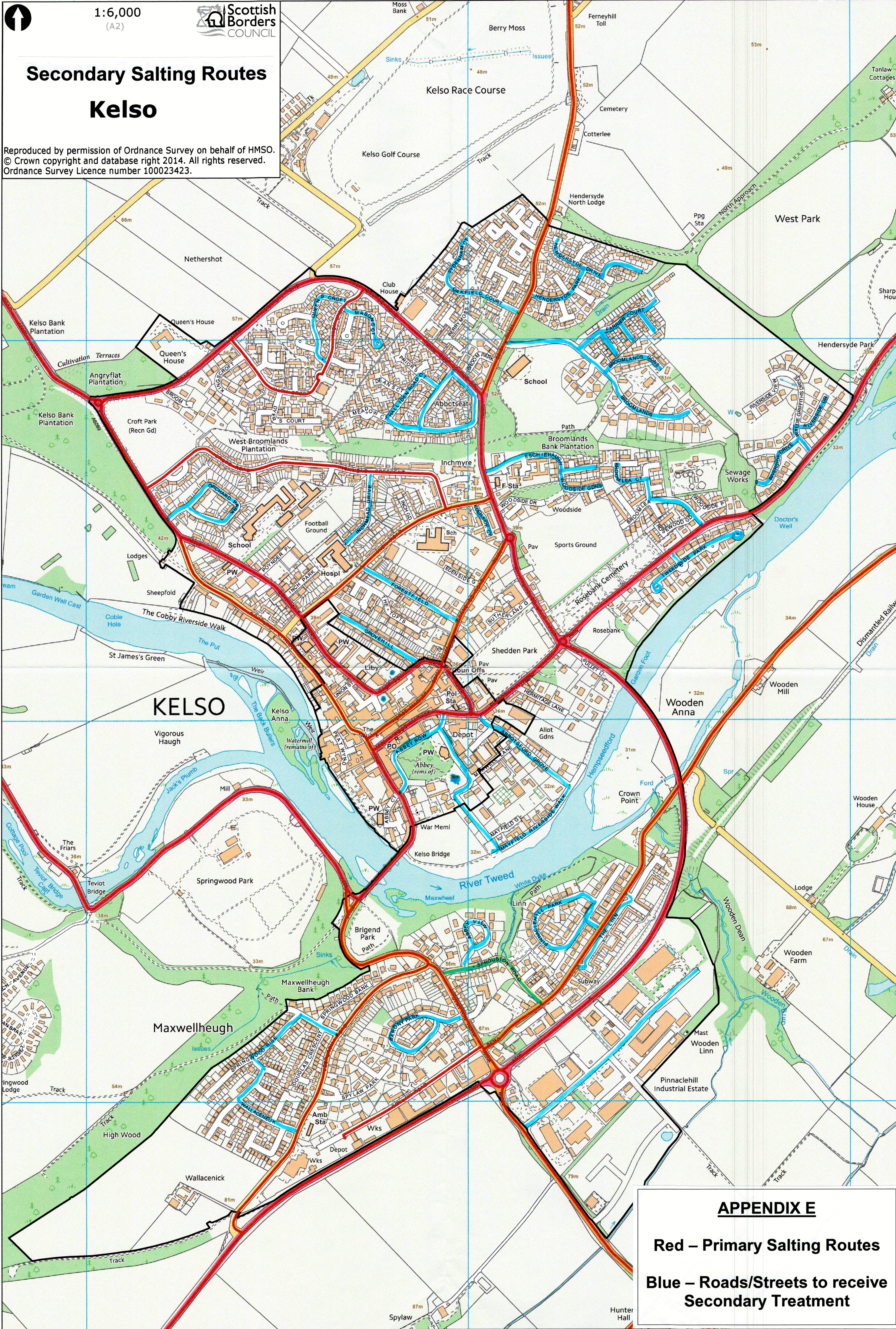


1:6,000  
(A2)



# Secondary Salting Routes Kelso

Reproduced by permission of Ordnance Survey on behalf of HMSO.  
© Crown copyright and database right 2014. All rights reserved.  
Ordnance Survey Licence number 100023423.



## APPENDIX E

Red – Primary Salting Routes

Blue – Roads/Streets to receive  
Secondary Treatment

1:5,000  
(A3)



### Secondary Salting Routes

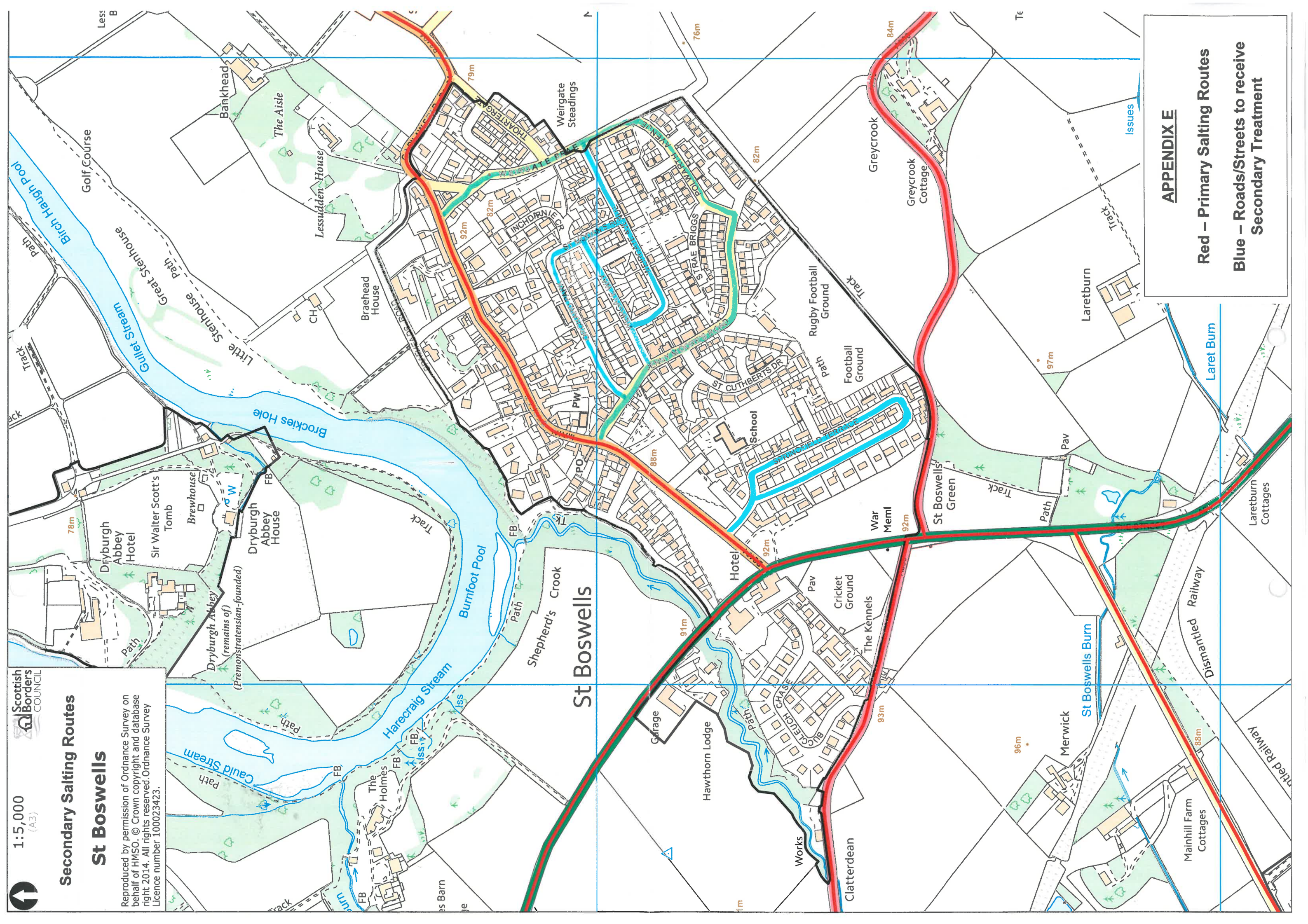
## St Boswells

Reproduced by permission of Ordnance Survey on behalf of HMSO. © Crown copyright and database right 2014. All rights reserved. Ordnance Survey Licence number 100023423.

**APPENDIX E**

**Red – Primary Salting Routes**

**Blue – Roads/Streets to receive Secondary Treatment**





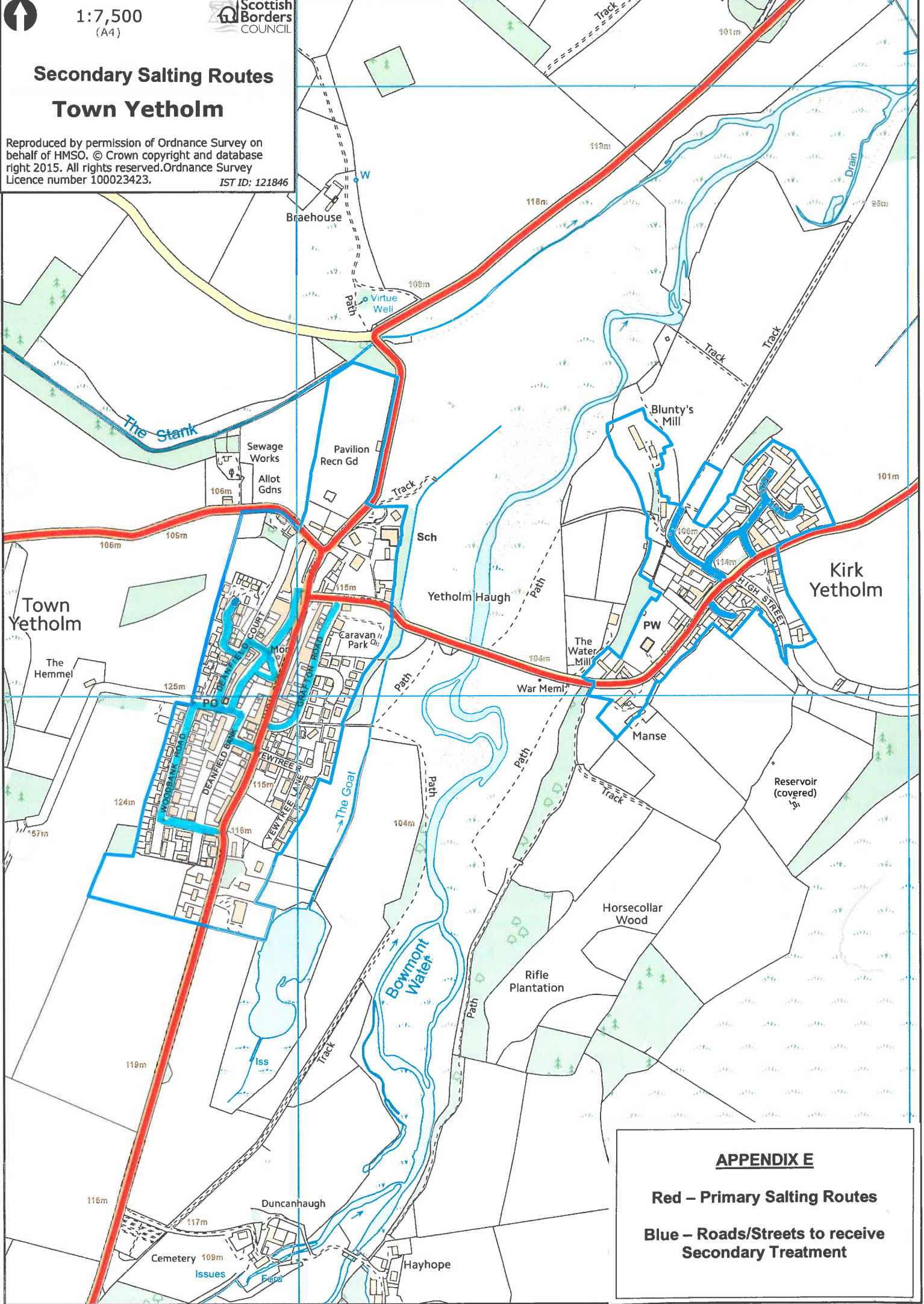
1:7,500  
(A4)



# Secondary Salting Routes Town Yetholm

Reproduced by permission of Ordnance Survey on behalf of HMSO. © Crown copyright and database right 2015. All rights reserved. Ordnance Survey Licence number 100023423.

IST ID: 121846



## APPENDIX E

- Red – Primary Salting Routes
- Blue – Roads/Streets to receive Secondary Treatment